

List of Maps

Ackworth

Beech

Bevington

Carlisle

Churchville

Conger

Cumming

Greenfield Plaza

Hartford

Indianola

Lacona

Lakewood

Liberty Center

Martensdale

Medora

Milo

New Virginia

Norwalk

Palmyra

Prole

Sandyville

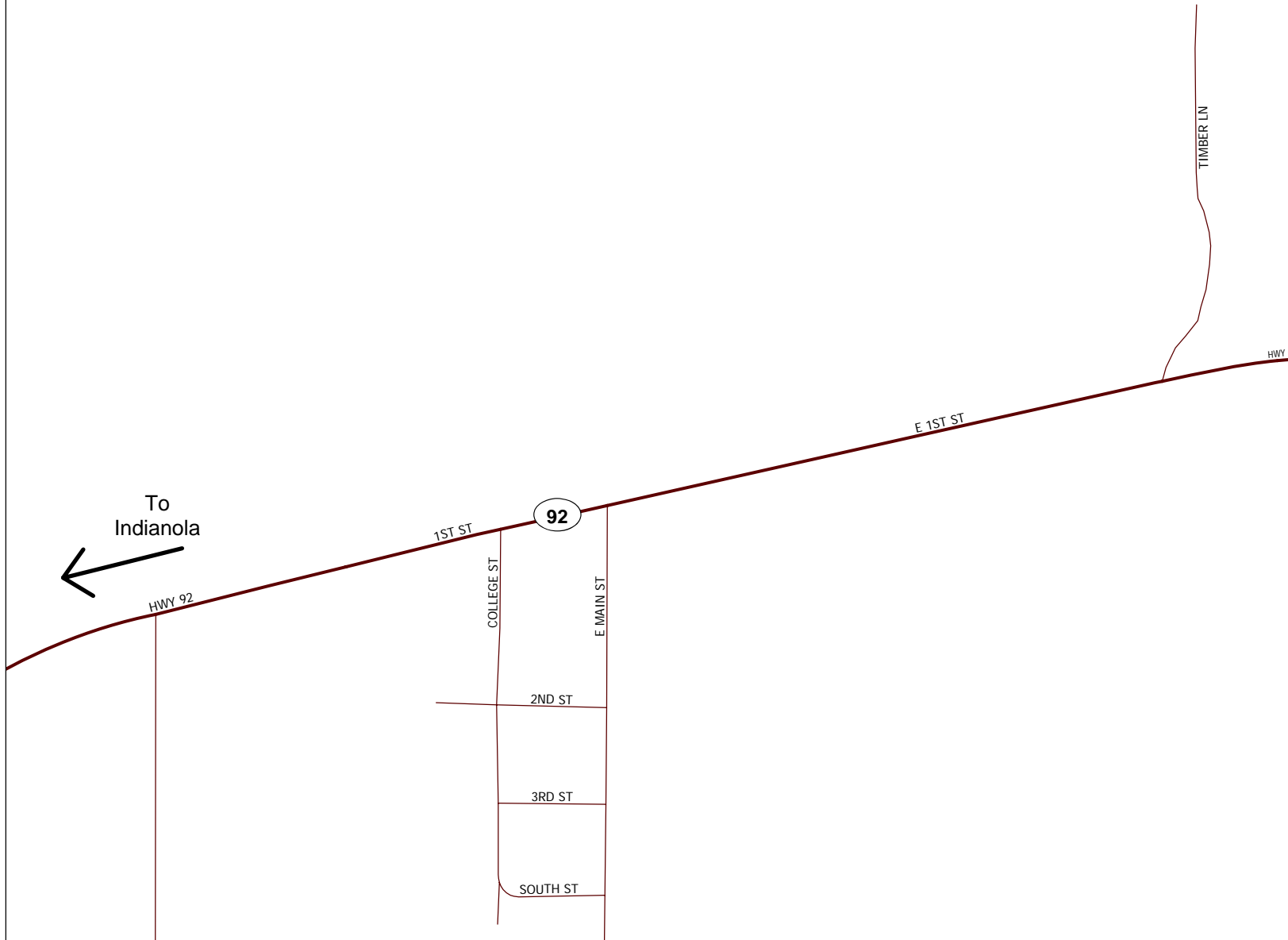
Spring Hill

St Mary's

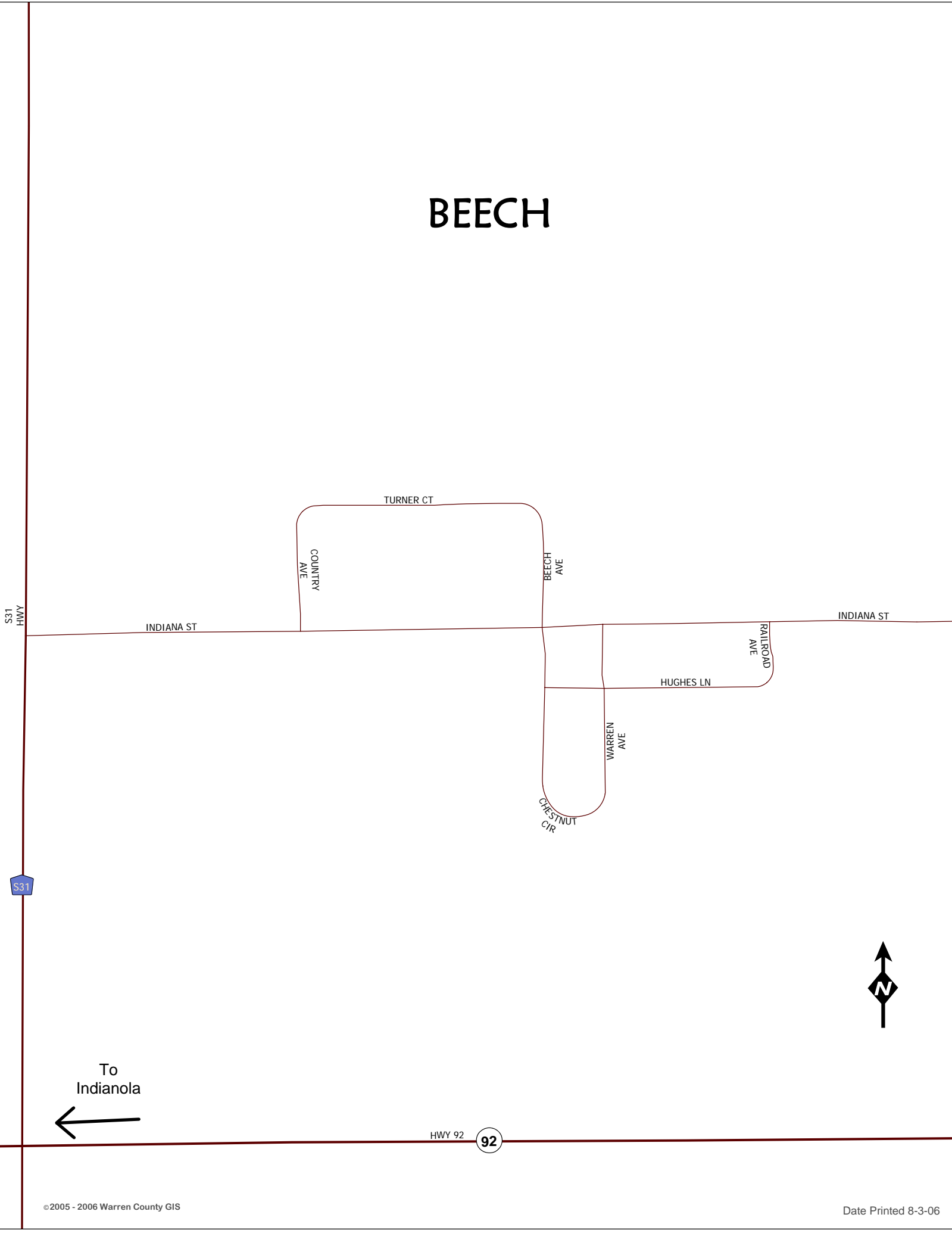
Summerset

Wick

ACKWORTH



BEECH



To
Indianola
←

HWY 92 **92**

BEVINGTON

3RD ST

E 3RD ST

2ND ST

E 2ND ST

LUCY ST

HWY 92

92

To
Indianola

To
Winterset



TOTH
AVE

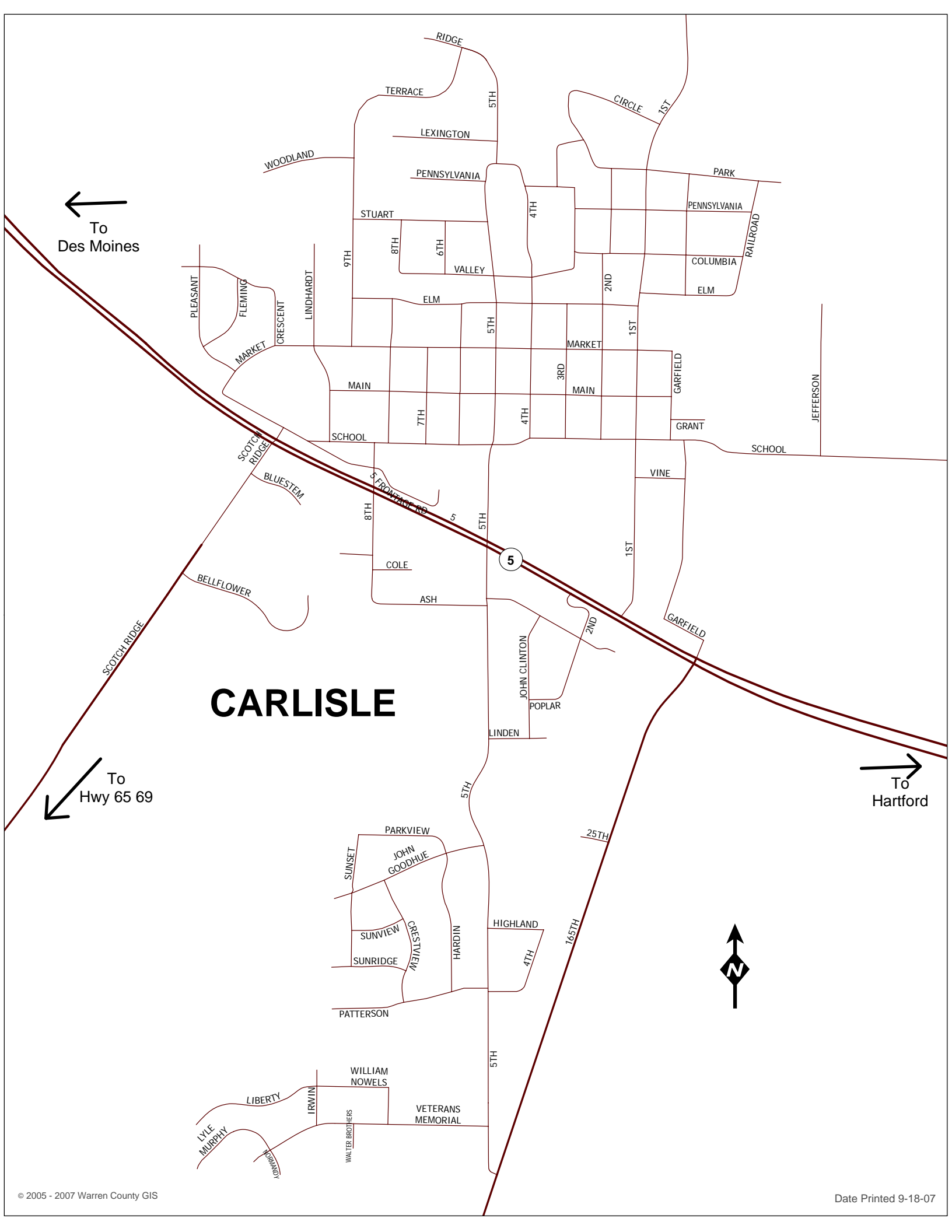
RIVER RD

To
Des Moines

CARLISLE

To
Hwy 65 69

To
Hartford



CHURCHVILLE

HARRISON ST



To
Hwy 28

30TH
AVE

MAIN ST

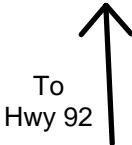
SOUTH ST

WEST ST

28TH
AVE



CONGER



30TH AVE

25TH AVE

KENNEDY ST

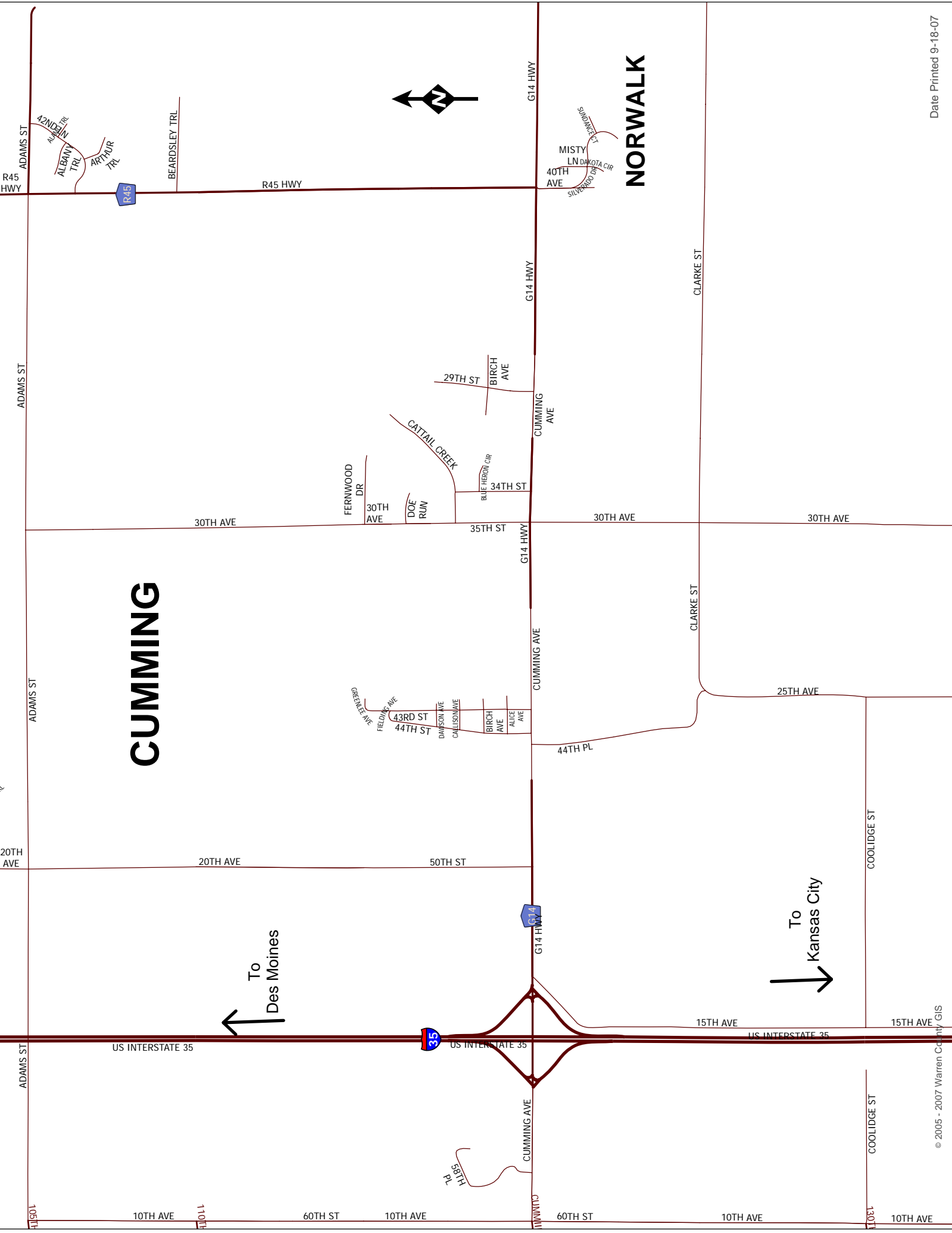
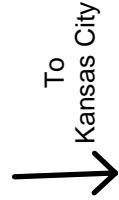
20TH PL

28TH AVE

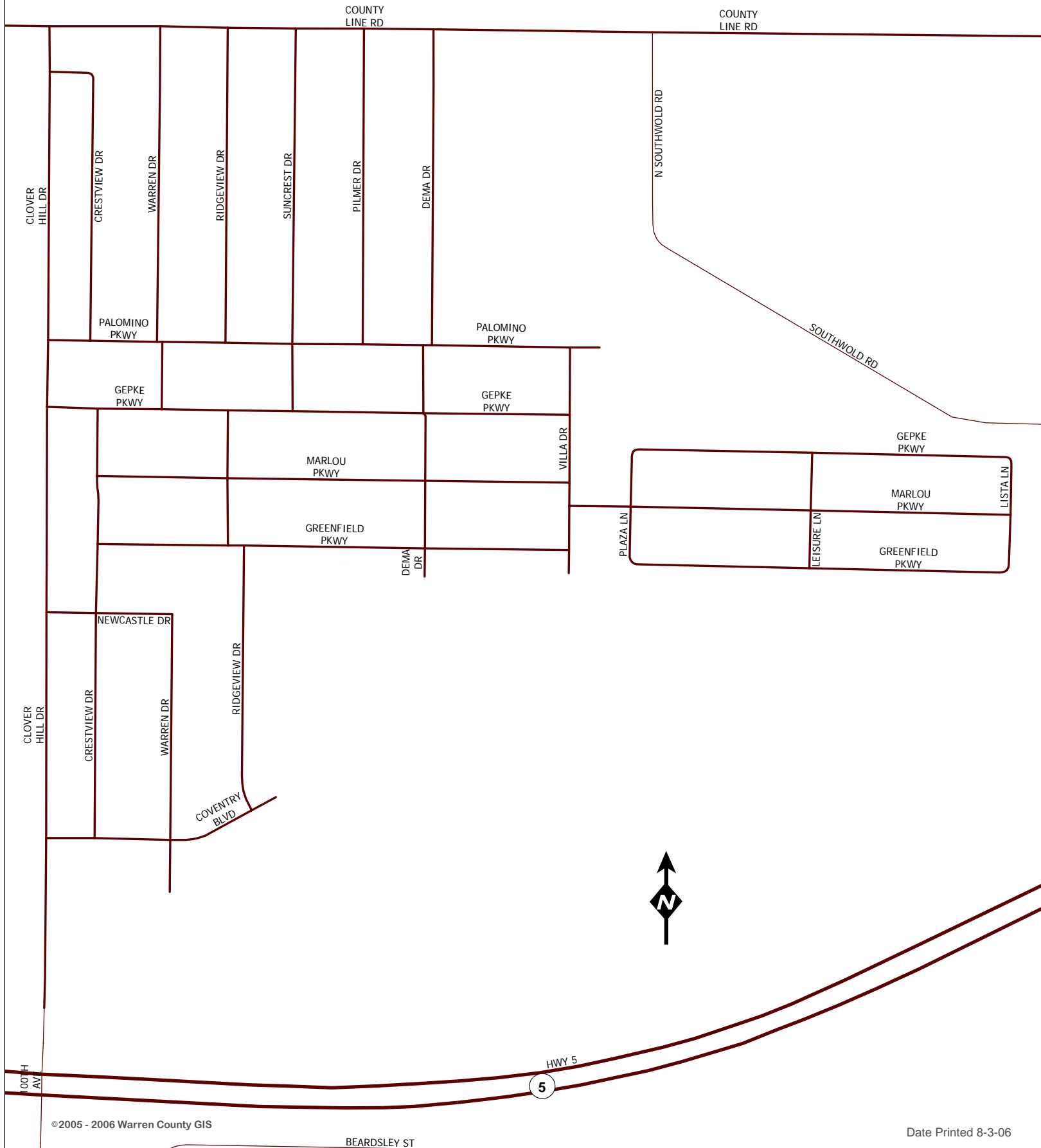


CUMMING

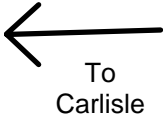
NORWALK



GREENFIELD PLAZA



HARTFORD



5

HWY 5

W HWY 5

E HWY 5

NORTH VIEW CT

N VINE ST

N DUNCAN ST

JALEA ST

N TRULOW ST

GEORGE ST

WALL ST

EAST ST

E PAINT ST

W PAINT ST

N WASHINGTON ST

E MAIN ST

W MAIN ST

N WEST ST

W ELM ST

S WEST ST

S REYNOLDS ST

E ELM ST

S VINE ST

E LOCUST ST

W LOCUST ST

DAWN ST

FREMONT ST

DAYTON CIR

DAYTON ST

S WASHINGTON ST

S DUNCAN ST

HAMMOND ST

NORTH ST

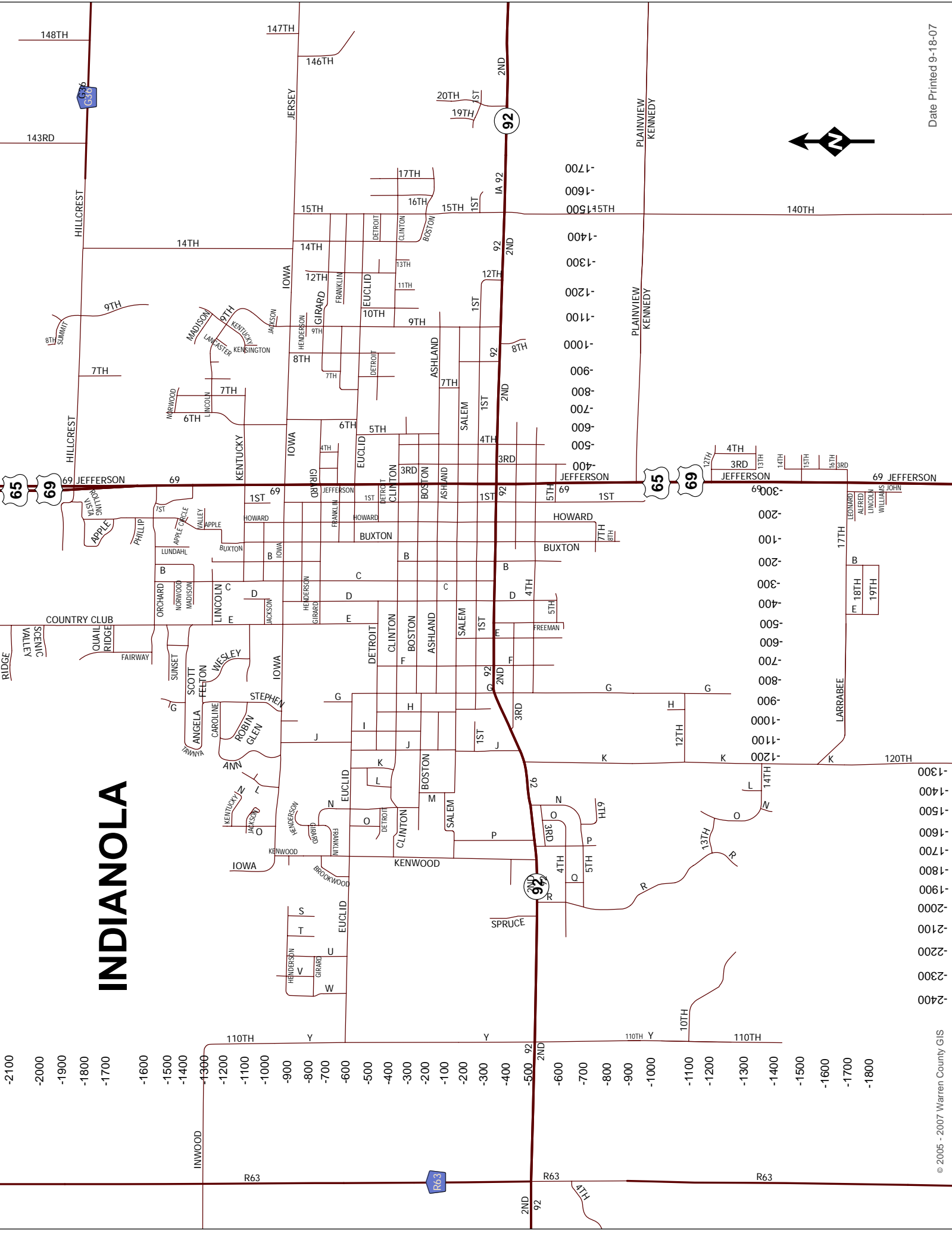
MIDDLE ST

SOUTH ST

DRAKE ST

S VINE ST

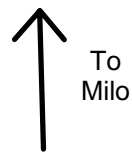




INDIANOLA



LACONA



S23
HWY

S23
HWY

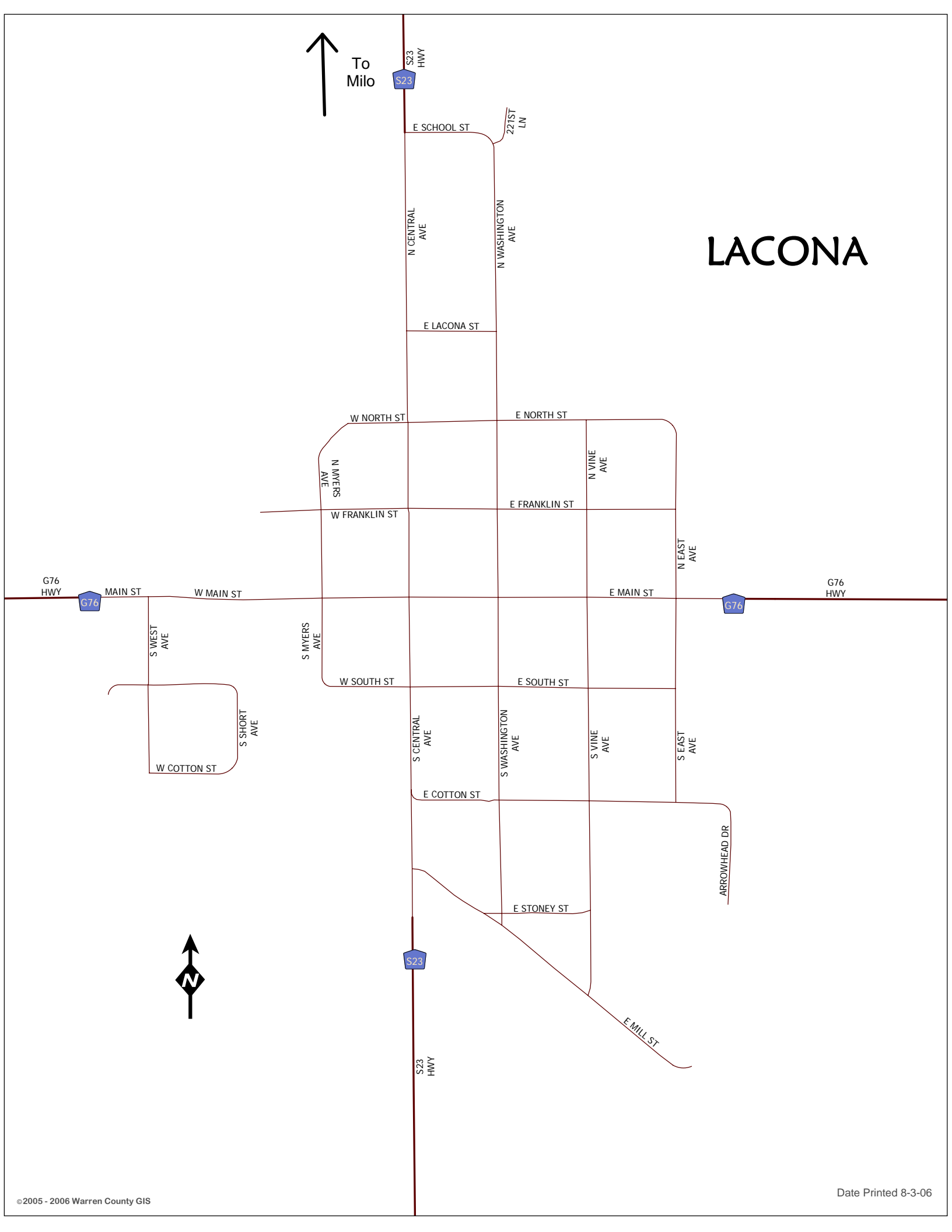


S23
HWY



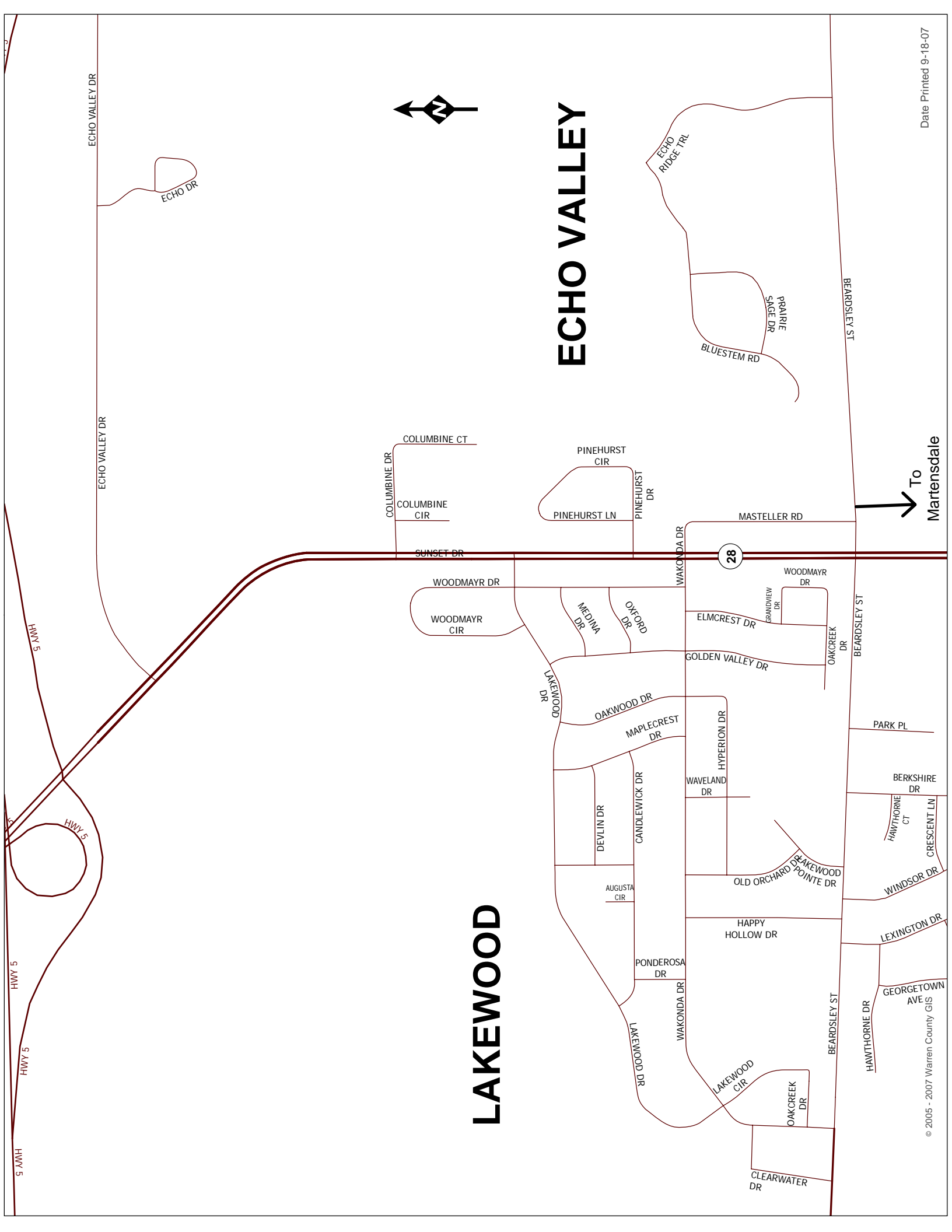
G76
HWY

G76
HWY




ECHO VALLEY

LAKEWOOD



To
Martensdale

To
Indianola



LIBERTY CENTER

65

HWY 65

160TH
AVE

TYLER ST

TYLER ST

MAIN ST

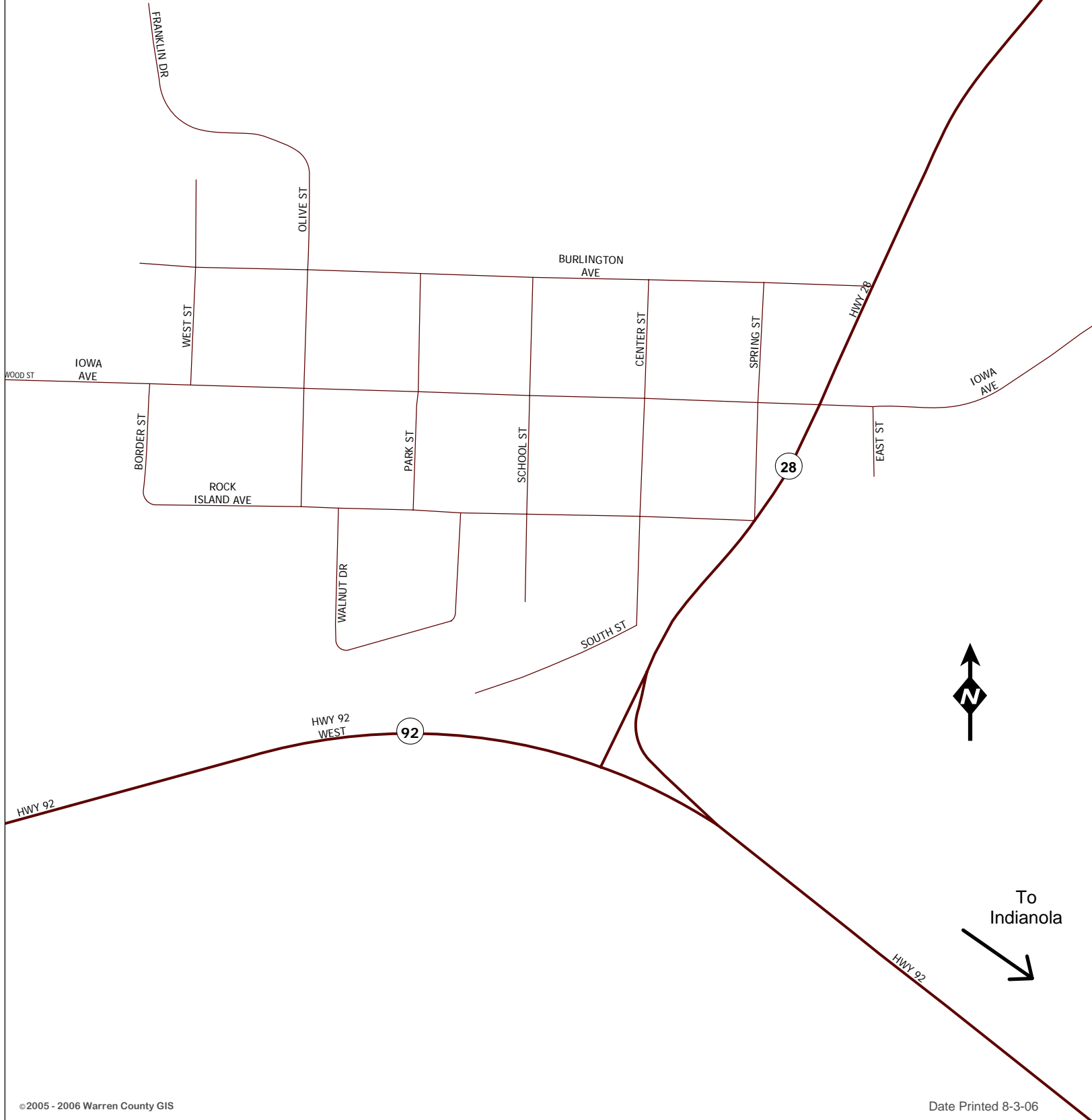
CHURCH ST

LIBERTY ST



MARTENSDALE

To Norwalk
↗



MEDORA

To Indianola



To New Virginia



G76 HWY

MAIN ST



HWY 69

108TH AVE



MILO

S23 HWY

4TH ST



PEANUT ST

3RD ST

2ND ST



BELMONT ST

BELMONT ST

E BELMONT ST



To
Lake Ahquabi

5TH ST

1ST ST

WALNUT ST

E WALNUT ST

E 1ST ST

SPRUCE ST

4TH ST

CHESTNUT ST

MAIN ST

PINE ST

S 5TH ST

S 4TH ST

S 3RD ST

OLIVE ST

E OLIVE ST

S 2ND ST

S 1ST ST

ELM ST

E ELM ST

OAK ST



To
Lacona



S23 HWY

NEW VIRGINIA

R45 HWY
↑
To St Mary's

38TH AVE

NORTH ST

DAVIDSON ST

STANSELL ST

BORDER ST

WEST ST

EAST ST

VERMONT ST

KNOTTS ST

MAPLE ST

GRAND AVE

MAIN ST

TAYLOR ST

ELM ST

PINE ST

DUNN ST

GRAND ST

FELTON ST

BROADWAY ST

BROADWAY ST

G76 HWY



CHURCH ST

WEST ST

EAST ST

MAIN ST



To I-35
←

G76 HWY

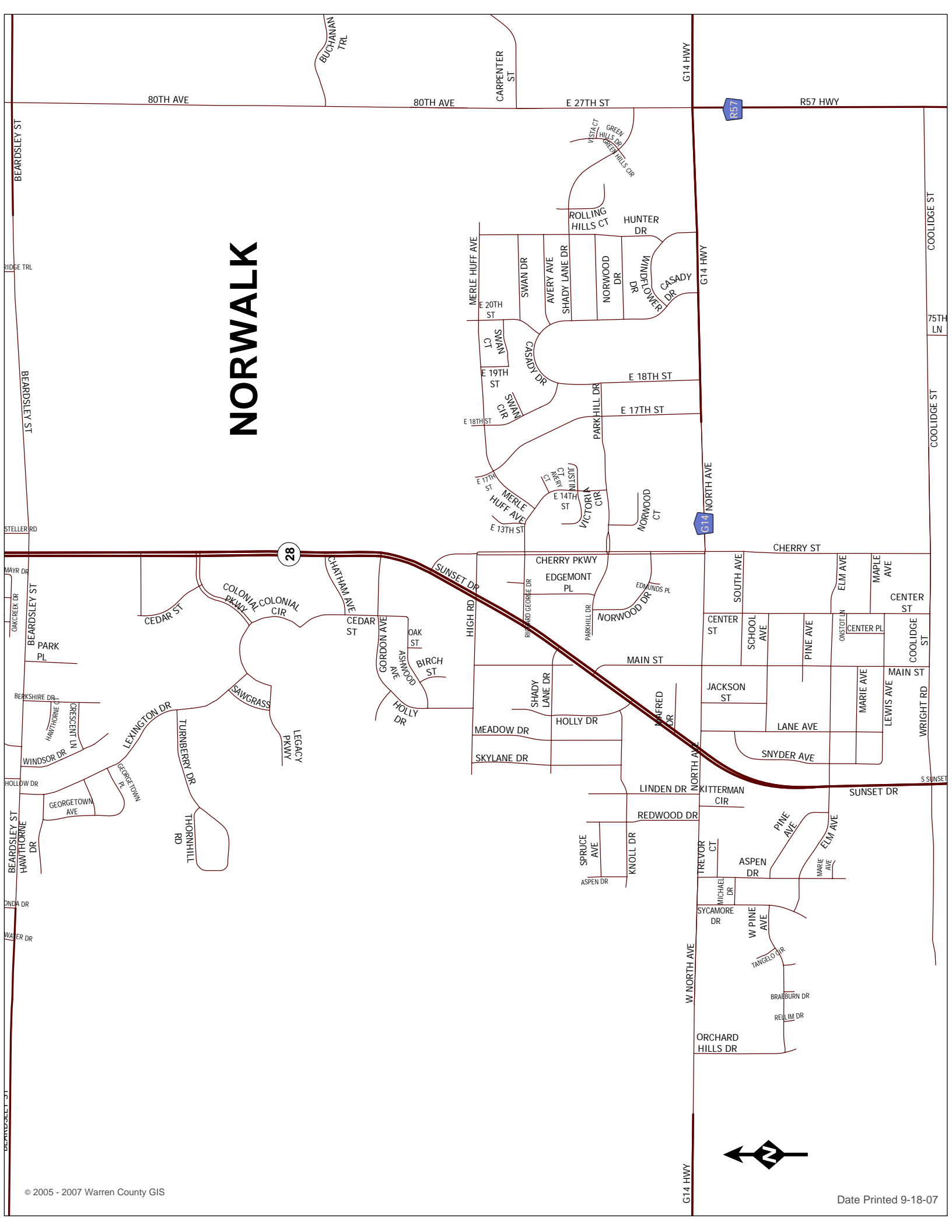


SOUTH ST

R45 HWY




NORWALK



PALMYRA

To
Hwy 5



190TH
AVE

ERBE ST

S23
HWY

CENTRE ST

CHERRY ST

S23

G24
HWY

G24

EAST ST

MAIN ST

WALNUT ST

FAIRFAX ST

S23
HWY



To
Hwy 92



190TH
AVE

PROLE

To
Norwalk



28


HWY 28

43RD
AVE

To
Martensdale



SANDYVILLE



BROADWAY ST

IOWA ST

92

KENTUCKY ST

SPRING ST

MAIN ST

WASHINGTON ST

BLACKHAWK ST

UNION ST

JERSEY ST

220TH
AVE

SPRING HILL

To
Norwalk



GEAR ST

TRL

GENEVA ST

POPE ST

RINARD RD

CARSON ST

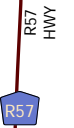
DEPOT ST

3RD ST

2ND ST

1ST ST

SPARKS ST



GRIMES ST



To
Hwy 92



ST MARY'S

NEVADA ST IOWA ST E IOWA ST NEVADA ST

MAIN ST

ST JOHNS ST JAMES ST

N SCHOOL ST

SCHOOL ST

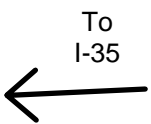
R45 HWY

R45 HWY

G50 HWY

G50

NEWBOLD ST




SUMMERSET



WICK

To
Hwy 92



KEOKUK ST

R45
HWY

R45

PLEASANT ST

KIRKWOOD ST

KIRKWOOD ST

33RD
AVE



LISBON ST

Mark Castenson
Warren County GIS
301 N Buxton, Suite 108
Indianola, Iowa 50125
515-961-1160
gis@co.warren.ia.us