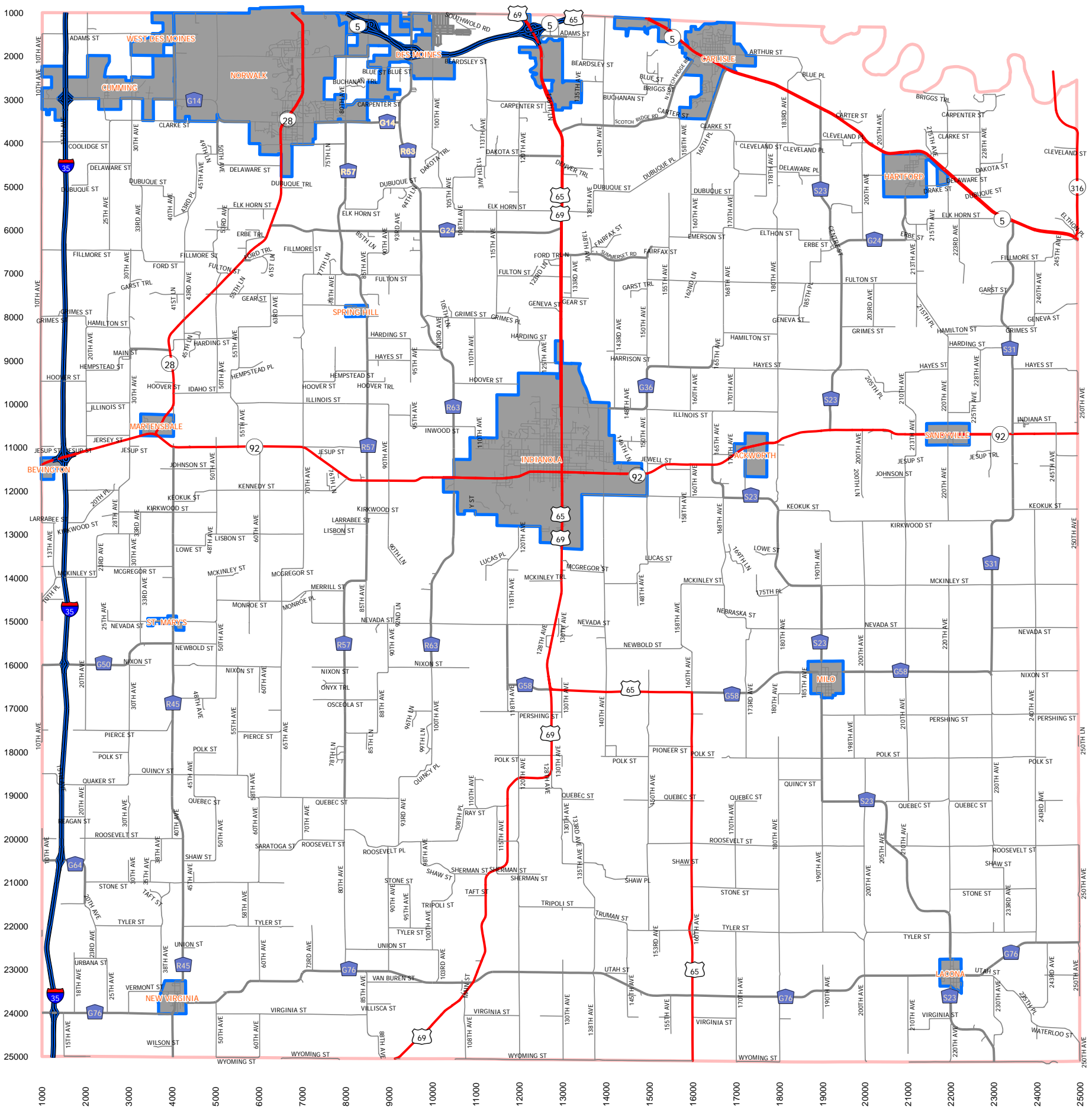


# Warren County Road Map

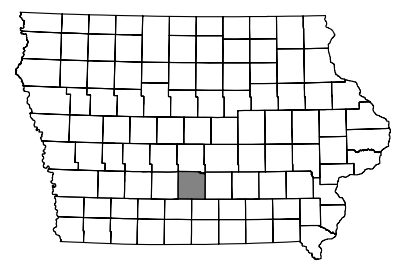
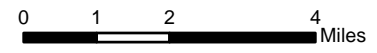
COUNTY LINE RD  
 ABBOTT  
 ADAMS  
 ARTHUR  
 BEARDSLEY  
 BLUE  
 BRIGGS  
 BUCHANAN  
 CARPENTER  
 CARTER  
 CLARKE  
 CLEVELAND  
 COOLIDGE  
 DAKOTA  
 DELAWARE  
 DRAKE  
 DUBUQUE  
 EISENHOWER  
 ELK HORN  
 ELTHON  
 ERBE  
 FAIRFAX  
 FILLMORE  
 FORD  
 FULTON  
 GARST  
 GEAR  
 GENEVA  
 GRIMES  
 HAMILTON  
 HARDING  
 HARRISON  
 HAYES  
 HEMPSTEAD  
 HOOVER  
 IDAHO  
 ILLINOIS  
 INDIANA  
 INWOOD  
 JERSEY  
 JESUP  
 JEWELL  
 JOHNSON  
 KENDALL  
 KENNEDY  
 KEOKUK  
 KIRKWOOD  
 LARRABEE  
 LISBON  
 LOWE  
 LUCAS  
 MCGREGOR  
 MCKINLEY  
 MERRILL  
 MONROE  
 NEBRASKA  
 NEVADA  
 NEWARK  
 NEWBOLD  
 NIXON  
 OKLAHOMA  
 OREGON  
 OSCEOLA  
 PERSHING  
 PIERCE  
 PIONEER  
 POLK  
 QUINCY  
 QUAKER  
 QUEBEC  
 RAY  
 REAGAN  
 ROOSEVELT  
 SARATOGA  
 SHAW  
 SHERMAN  
 STONE  
 TAFT  
 TRIPOLI  
 TRUMAN  
 TYLER  
 UNDERWOOD  
 UNION  
 URBANA  
 UTAH  
 VAN BUREN  
 VERMONT  
 VILLISCA  
 VIRGINIA  
 WATERLOO  
 WEBSTER  
 WILSON  
 WYOMING



COUNTY LINE RD  
 ALAMO  
 BLUFF  
 BUTLER  
 SCOTCH RIDGE  
 DENVER  
 EMERSON  
 FENTON  
 GRANDVIEW  
 HAPPY  
 LITTLE LAKE  
 MCKIMBER  
 NEVAN  
 ONYX  
 PIERCE  
 PIONEER  
 POLK  
 QUINCY  
 QUAKER  
 QUEBEC  
 RAY  
 REAGAN  
 ROOSEVELT  
 SARATOGA  
 SHAW  
 SHERMAN  
 STONE  
 TAFT  
 TRIPOLI  
 TRUMAN  
 TYLER  
 UNDERWOOD  
 UNION  
 URBANA  
 VAN BUREN  
 VERMONT  
 VILLISCA  
 VIRGINIA  
 WATERLOO  
 WEBSTER  
 WILSON  
 WYOMING

**LEGEND**

- Freeway
- Major Highway
- Paved County Road
- Gravel Road
- City Limits



Warren County GIS does not guarantee this map to be free from errors or inaccuracies and disclaims any responsibility or liability for interpretations from this map or decisions based thereon.